Aerial Map

map center: 45° 50' 27.41, 97° 13' 3.5
scale: 10077

N
W E
S

30-128N-52W
Roberts County
South Dakota

5/1/2013

Maps provided by:
surety™ CUSTOMIZED ONLINE MAPPING
©AgriData, Inc. 2013
www.AgriDataInc.com

Field borders provided by Farm Service Agency as of 5/21/2008. Aerial photography provided by Aerial Photography Field Office.

Soils Map

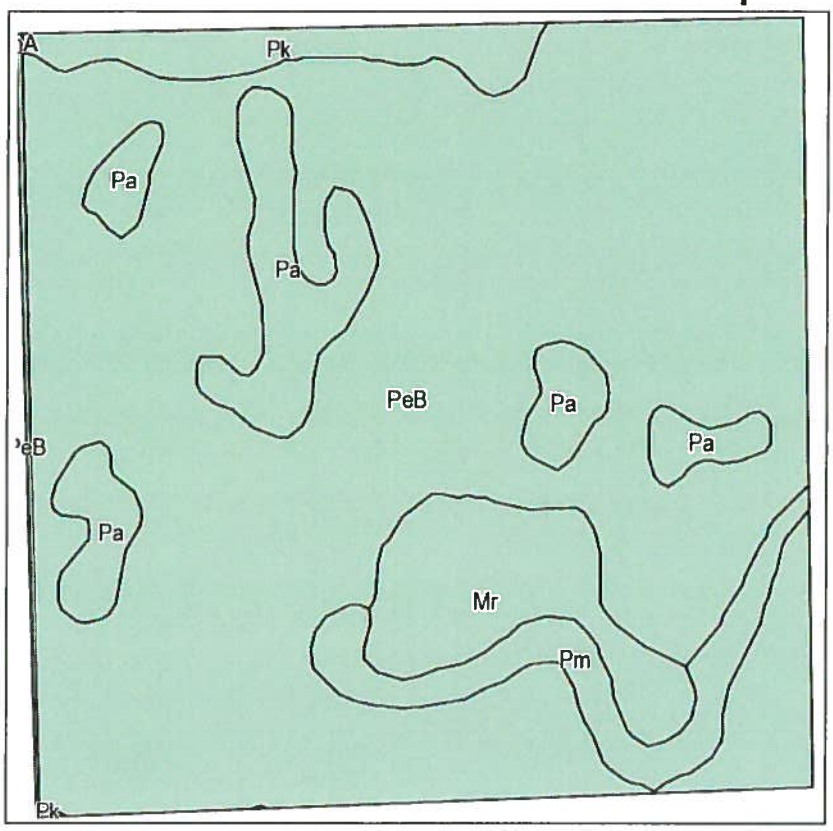

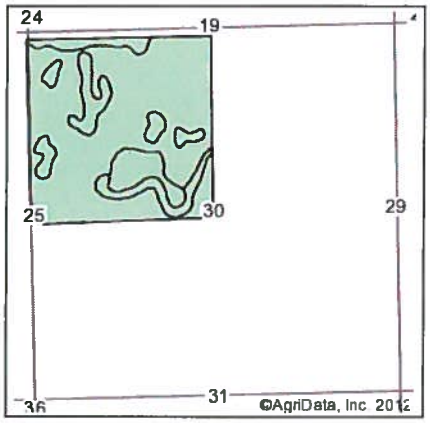

State: **South Dakota**
County: **Roberts**
Location: **30-128N-52W**
Township: **Norway**
Acres: **162.2**
Date: **5/1/2013**

Field borders provided by Farm Service Agency as of 5/21/2008.
Soils data provided by USDA and NRCS.

Maps provided by:
surety
©AgriData, Inc 2012
www.AgriDataInc.com

Code	Soil Description	Acres	Percent of field	Non-Irr Class	Productivity Index	Corn	Soybeans
PeB	Peever clay loam, 2 to 6 percent slopes	123.2	75.9%	IIIe	66	67	25
Pa	Parnell silty clay loam	14.5	8.9%	Vw	31	29	11
Mr	Southam silty clay loam	10.5	6.5%	VIIIw	10	5	1
Pm	Playmoor silty clay loam	7.5	4.6%	IVw	35	29	8
Pk	Peever-Tonka complex	5.6	3.4%	IIIw	70	70	26
PeB	Peever clay loam, 2 to 6 percent slopes	0.9	0.6%	IIIe	70	57	22
				Weighted Average	**57.9**	**57.8**	**21.4**

Topography Map

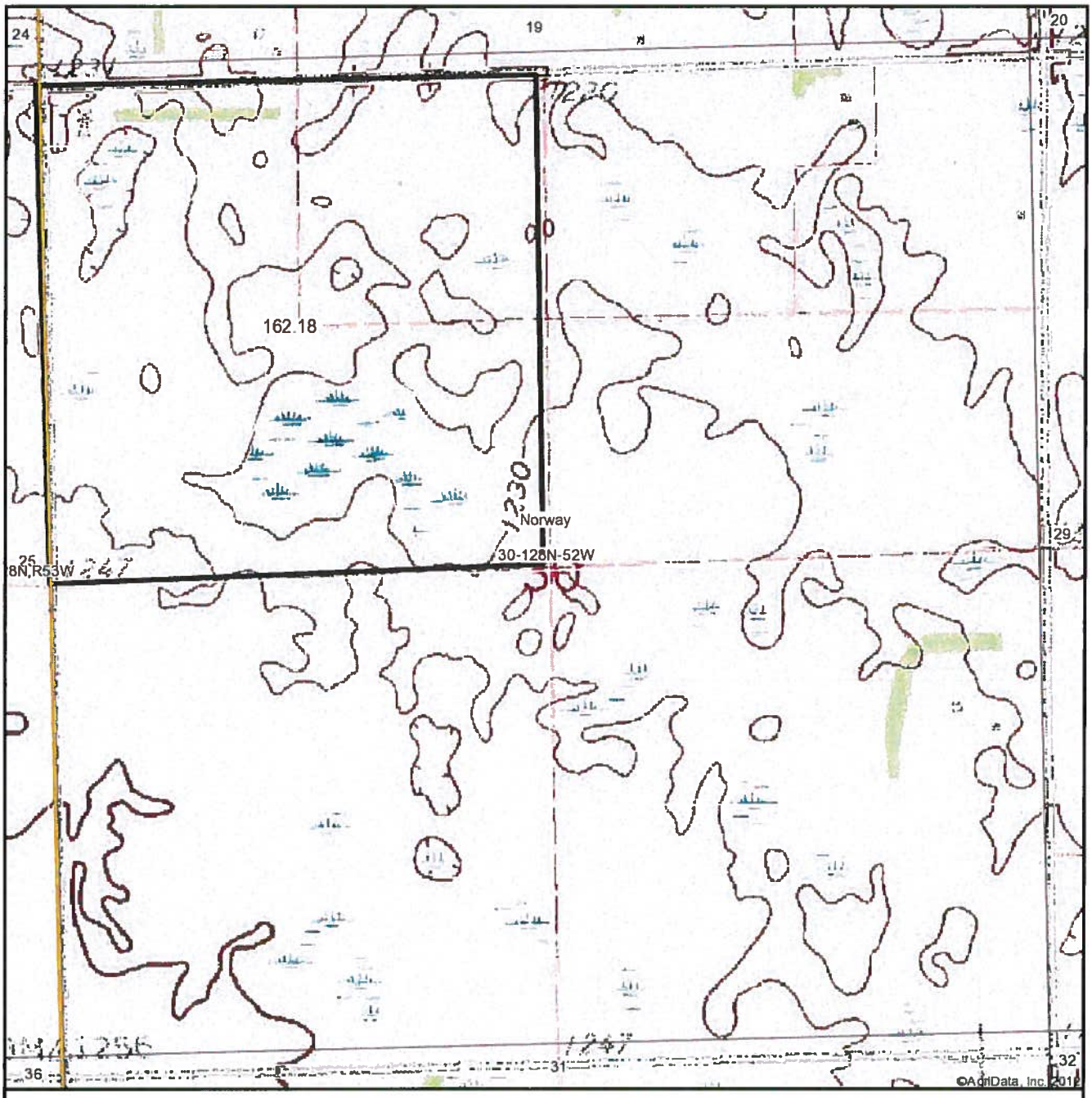

map center: 45° 50' 27.41, 97° 13' 3.5
scale: 10077

N
W E
S

30-128N-52W
Roberts County
South Dakota

Maps provided by:
surety
CUSTOMIZED ONLINE MAPPING
©AgriData, Inc. 2013
www.AgriDataInc.com

5/1/2013

Field borders provided by Farm Service Agency as of 5/21/2008. Aerial photography provided by Aerial Photography Field Office.



United States Department of Agriculture
Farm Service Agency

December 27, 2012

PLSS: 30_128N_52W
Farm: 9083

Roberts County

1:8,822 **2013 Maps**

N

Disclaimer: Wetland identifiers do not represent the size, shape or specific determination of the area. Refer to your original determination (CPA-026 and attached maps) for exact wetland boundaries and determinations, or contact NRCS.

2012 Ortho-Photography - Not To Scale

Certified Wetland Determination

Field Office: Sisseton FO
Certified By: Kent Duerre
Legal Desc: S 30, T 128N, R 52W

Agency: USDA-NRCS
Certified Date: 11/4/2011
Tract: 4507



Legend

- Certified Wetland Determination Boundary
- Wetlands
- Wetlands
- Ditch
- NI
- NI\Ditch
- Tile

0 290 580 1,160 1,740 2,320 2,900 3,480 Feet

N

W Wetland
FW Farmed Wetland Drained or modified & cropped prior to 12-23-1985, but still meets wetland criteria
PC Prior Converted
NW Non Wetland
NI Not Inventoried Potential Waters of the US
See NRCS CPA-O26E for definitions and additional info.