USDA United States Department of Agriculture

Roberts County, South Dakota

Farm **7429**



Tract Boundary
Cropland
Noncropland

Wetland Determination Identifiers
- Restricted Use
- Limited Restrictions
- Exempt from Conservation Compliance Provisions

Tract

2027 Program Year
Phy. County: Roberts
2025 imagery
S12 T125N R050W

0 350 700 Ft

United States Department of Agriculture (USDA) Farm Service Agency (FSA) maps are for FSA Program administration only. This map does not represent a legal survey or reflect actual ownership; rather it depicts the information provided directly from the producer and/or National Agricultural Imagery Program (NAIP) imagery. The producer accepts the data 'as is' and assumes all risks associated with its use. USDA-FSA assume no responsibility for actual or consequential damage incurred as a result of any user's reliance on this data outside FSA Programs. Wetland identifiers do not represent the size, shape, or specific determination of the area. Refer to your original determination (CPA-026 and attached maps) for exact boundaries and determinations or contact USDA Natural Resources Conservation Service (NRCS).
Alternate year NAIP imagery may be displayed for tracts located in other states or along state borders.

Map Created 10/07/2026

Aerial Map



Boundary Center: 45° 37' 4.17, -96° 52' 21.67

0ft 841ft 1681ft

12-125N-50W
Roberts County
South Dakota

N W E S

Maps Provided By:
surety CUSTOMIZED ONLINE MAPPING
© AgriData, Inc. 2025 www.AgriDataInc.com

11/9/2026

Field borders provided by Farm Service Agency as of 5/21/2008.

Soils Map

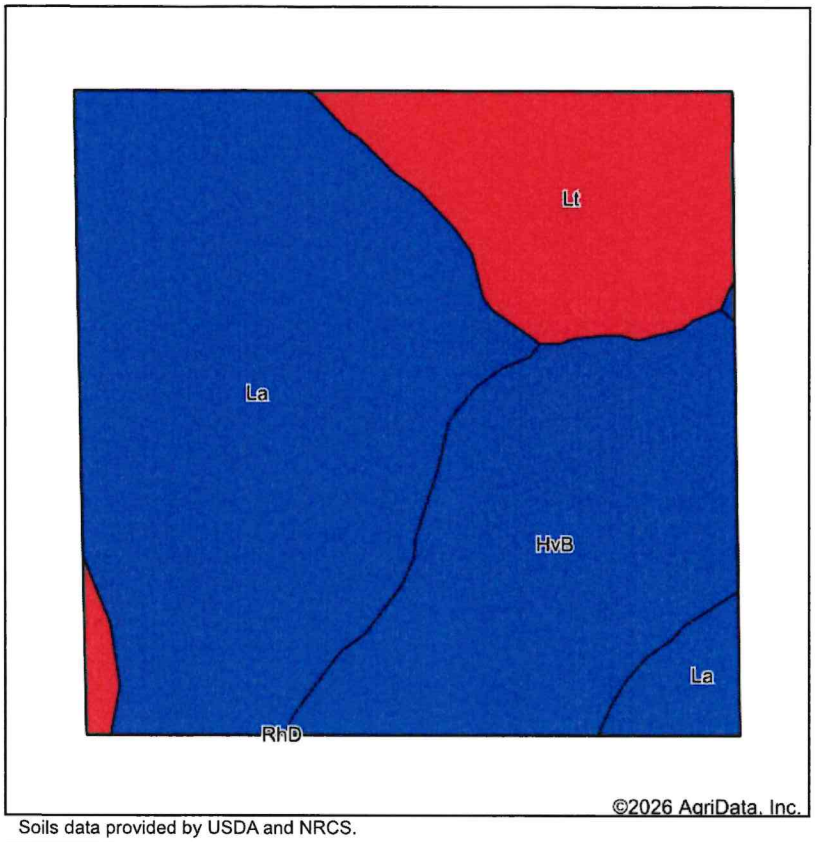

Soils data provided by USDA and NRCS.

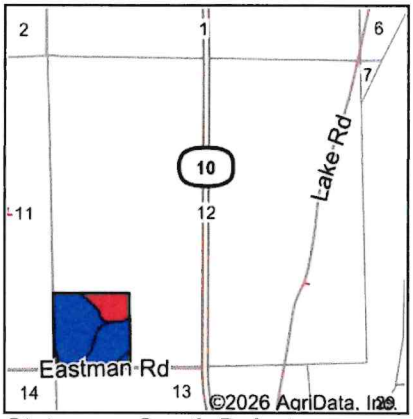

State: **South Dakota**
County: **Roberts**
Location: **12-125N-50W**
Township: **Easter**
Acres:
Date:

Maps Provided By.
surety CUSTOMIZED ONLINE MAPPING
© AgriData, Inc. 2025 www.AgriDataInc.com

N W E S

Area Symbol: SD109, Soil Area Version: 26

Code	Soil Description	Acres	Percent of field	PI Legend	Non-Irr Class *c	Productivity Index	*n NCCPI Soybeans
La	LaDelle silt loam	20.64	53.2%		Iw	88	62
HvB	Heimdal-Svea loams, 2 to 6 percent slopes	11.01	28.3%		IIe	87	53
Lt	Lamoure silty clay loam, 0 to 2 percent slopes, frequently flooded	7.20	18.5%		VIw	24	45
				Weighted Average	**2.21**	**75.9**	***n 56.3**

*n: The aggregation method is "Weighted Average using all components"
*c: Using Capabilities Class Dominant Condition Aggregation Method

Soils data provided by USDA and NRCS.

Topography Map

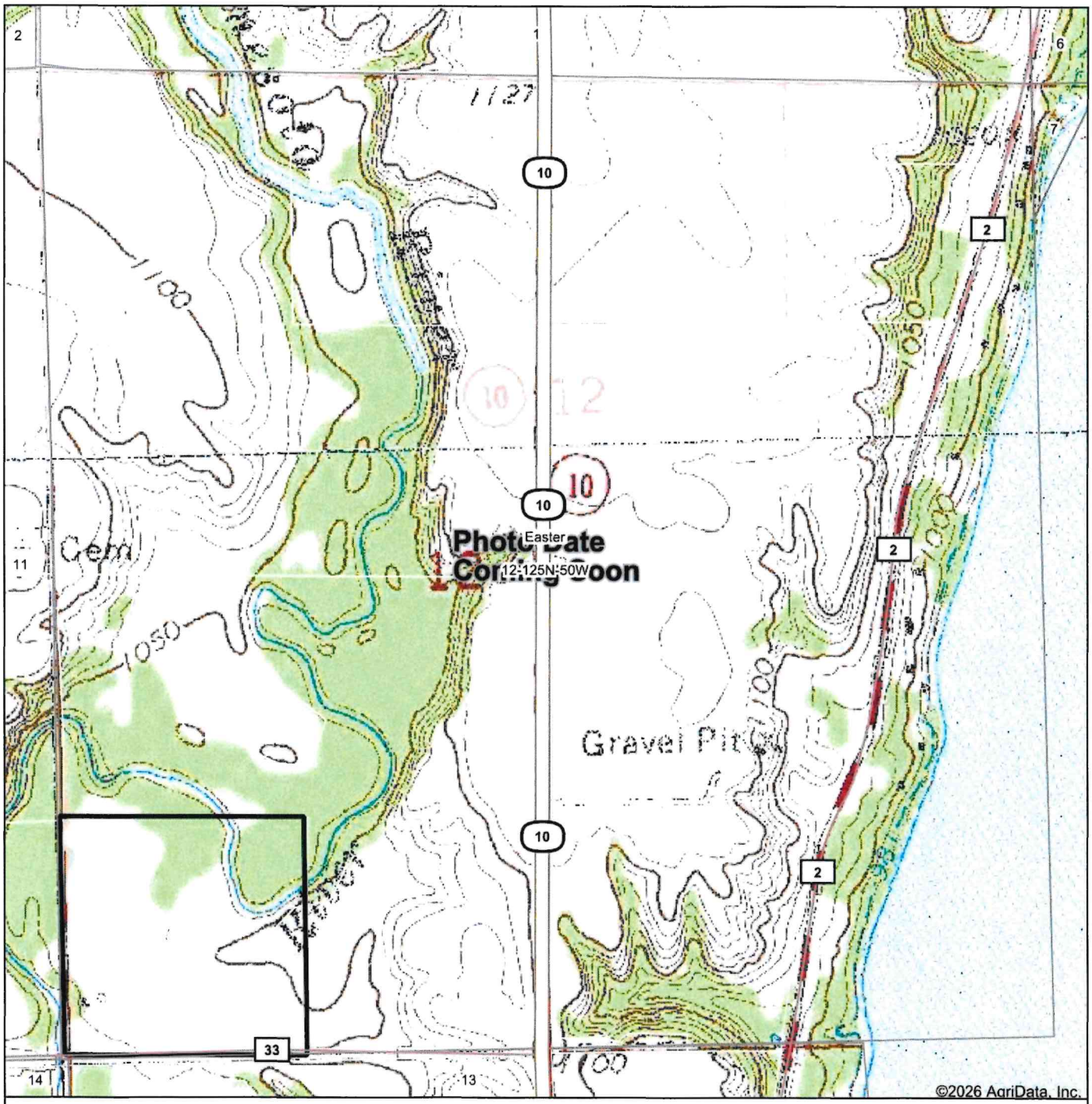

Map Center: 45° 37' 24.11, -96° 51' 53.28

0ft 841ft 1681ft

12-125N-50W
Roberts County
South Dakota

N
W E
S

11/9/2026

Maps Provided By:
surety® CUSTOMIZED ONLINE MAPPING
© AgriData, Inc. 2025 www.AgriDataInc.com

Field borders provided by Farm Service Agency as of 5/21/2008.

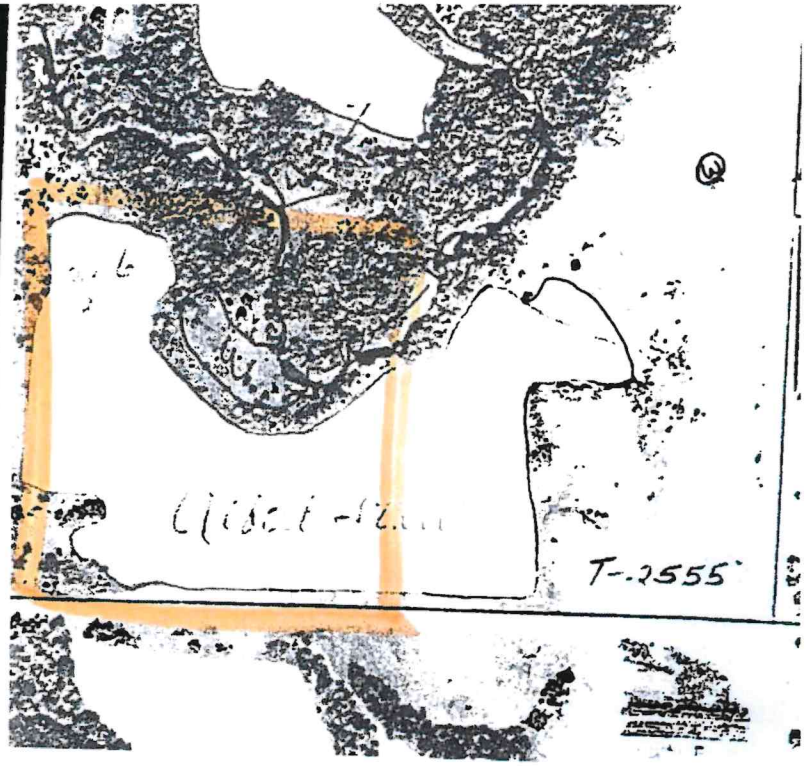
T-2555

Wetlands Map

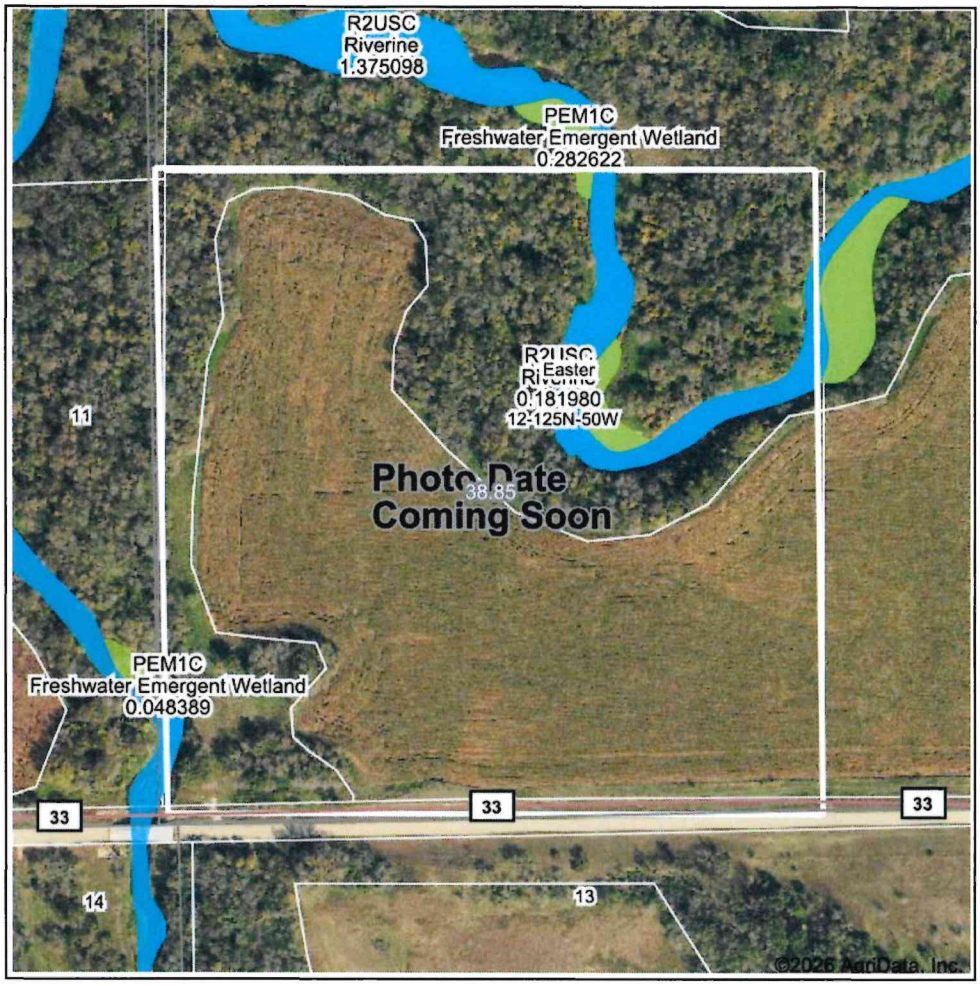

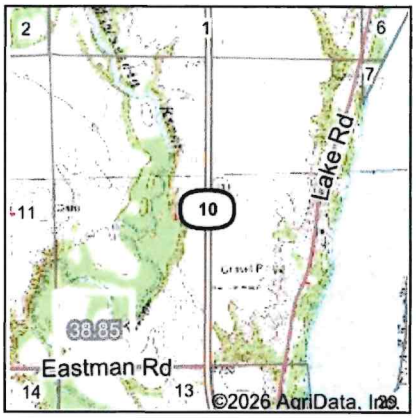

State: **South Dakota**
Location: **12-125N-50W**
County: **Roberts**
Township: **Easter**
Date:

Maps Provided By:
surety
CUSTOMIZED ONLINE MAPPING
© AgriData, Inc. 2025 www.AgriDataInc.com

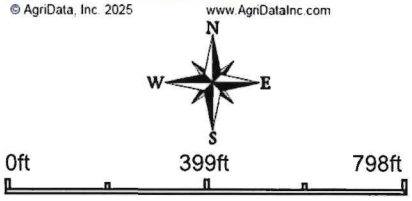

	Classification Code	Type	Acres
	R2UBH	Riverine	1.44
	PEM1C	Freshwater Emergent Wetland	0.37
	R2USC	Riverine	0.18
		Total Acres	1.99

Data Source: National Wetlands Inventory website. U.S. DoI, Fish and Wildlife Service, Washington, D.C. http://www.fws.gov/wetlands/

Field borders provided by Farm Service Agency as of 5/21/2008.