Aerial Map



Boundary Center: 45° 32' 51.32, -97° 40' 48.12

0ft 821ft 1642ft

16-124N-57W
Day County
South Dakota

N
W E
S

10/23/2026

Maps Provided By:
surety
CUSTOMIZED ONLINE MAPPING
© AgriData, Inc. 2025 www.AgriDataInc.com

Field borders provided by Farm Service Agency as of 5/21/2008.

Soils Map

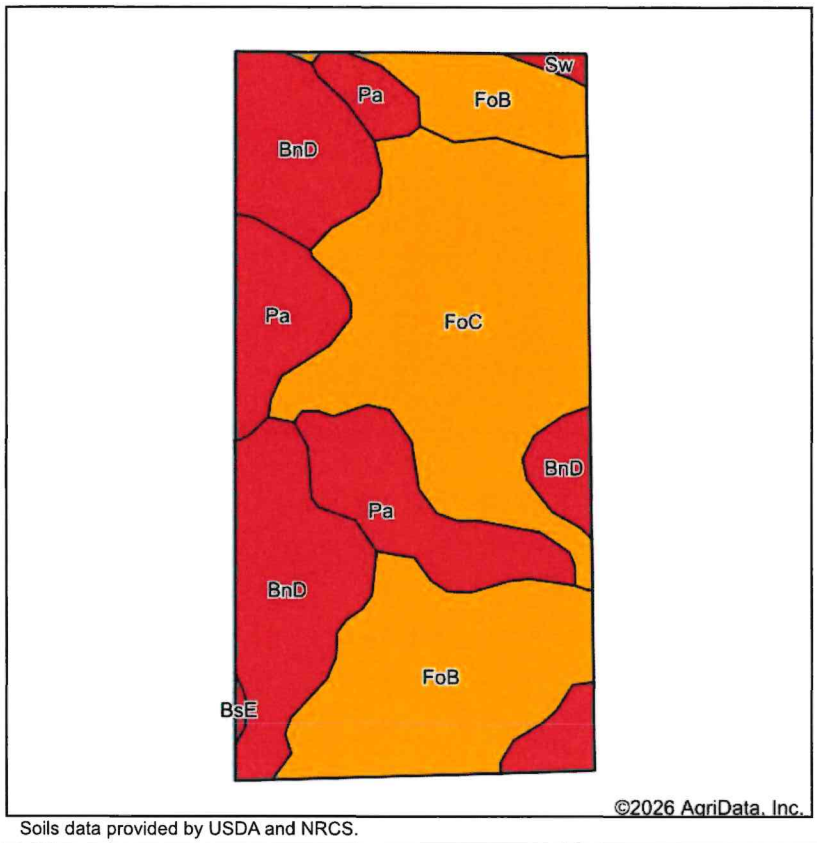

Soils data provided by USDA and NRCS.

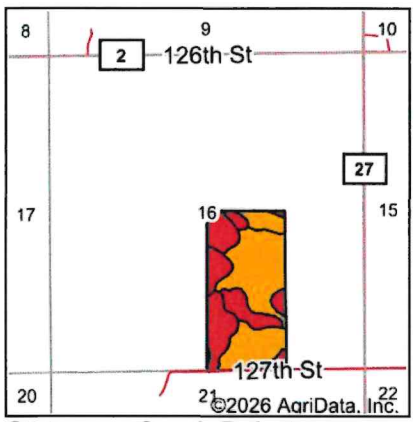

State: **South Dakota**
County: **Day**
Location: **16-124N-57W**
Township: **Independence**
Acres:
Date:

Maps Provided By:
surety CUSTOMIZED ONLINE MAPPING
© AgriData, Inc. 2025 www.AgriDataInc.com

N W E S

Area Symbol: SD037, Soil Area Version: 31

Code	Soil Description	Acres	Percent of field	PI Legend	Non-Irr Class *c	Productivity Index	*n NCCPI Soybeans
FoC	Forman-Buse-Aastad loams, 2 to 9 percent slopes	26.12	32.8%		IVe	74	64
BnD	Buse-Barnes loams, 9 to 20 percent slopes	19.90	25.0%		VIe	40	59
FoB	Forman-Buse-Aastad loams, 1 to 6 percent slopes	19.74	24.8%		IIe	78	65
Pa	Parnell silty clay loam	13.29	16.7%		Vw	34	8
Sw	Southam silty clay loam, 0 to 1 percent slopes	0.40	0.5%		VIIIw	10	7
BsE	Buse-La Prairie, channeled-Barnes loams, 0 to 40 percent slopes	0.16	0.2%		VIe	22	33
				Weighted Average	**4.20**	**59.4**	***n 53.3**

*n: The aggregation method is "Weighted Average using all components"
*c: Using Capabilities Class Dominant Condition Aggregation Method

Soils data provided by USDA and NRCS.

Topography Map

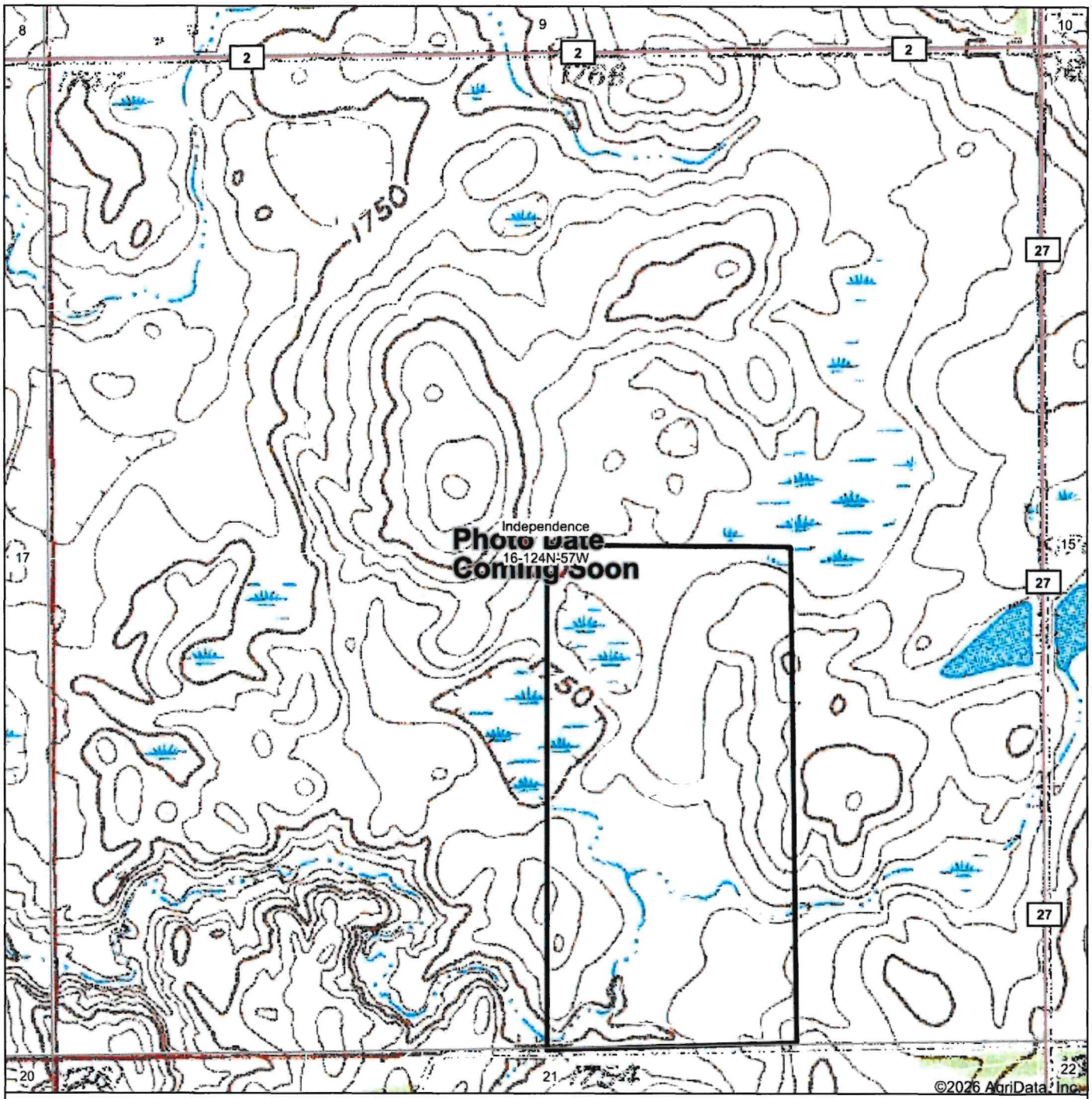

Map Center: 45° 33' 4.25, -97° 40' 56.96

0ft 821ft 1642ft

16-124N-57W
Day County
South Dakota

N
W E
S

10/23/2026

Maps Provided By:
surety
CUSTOMIZED ONLINE MAPPING
© AgriData, Inc. 2025 www.AgriDataInc.com

Field borders provided by Farm Service Agency as of 5/21/2008.

USDA United States Department of Agriculture

Day County, South Dakota

Farm **5851**

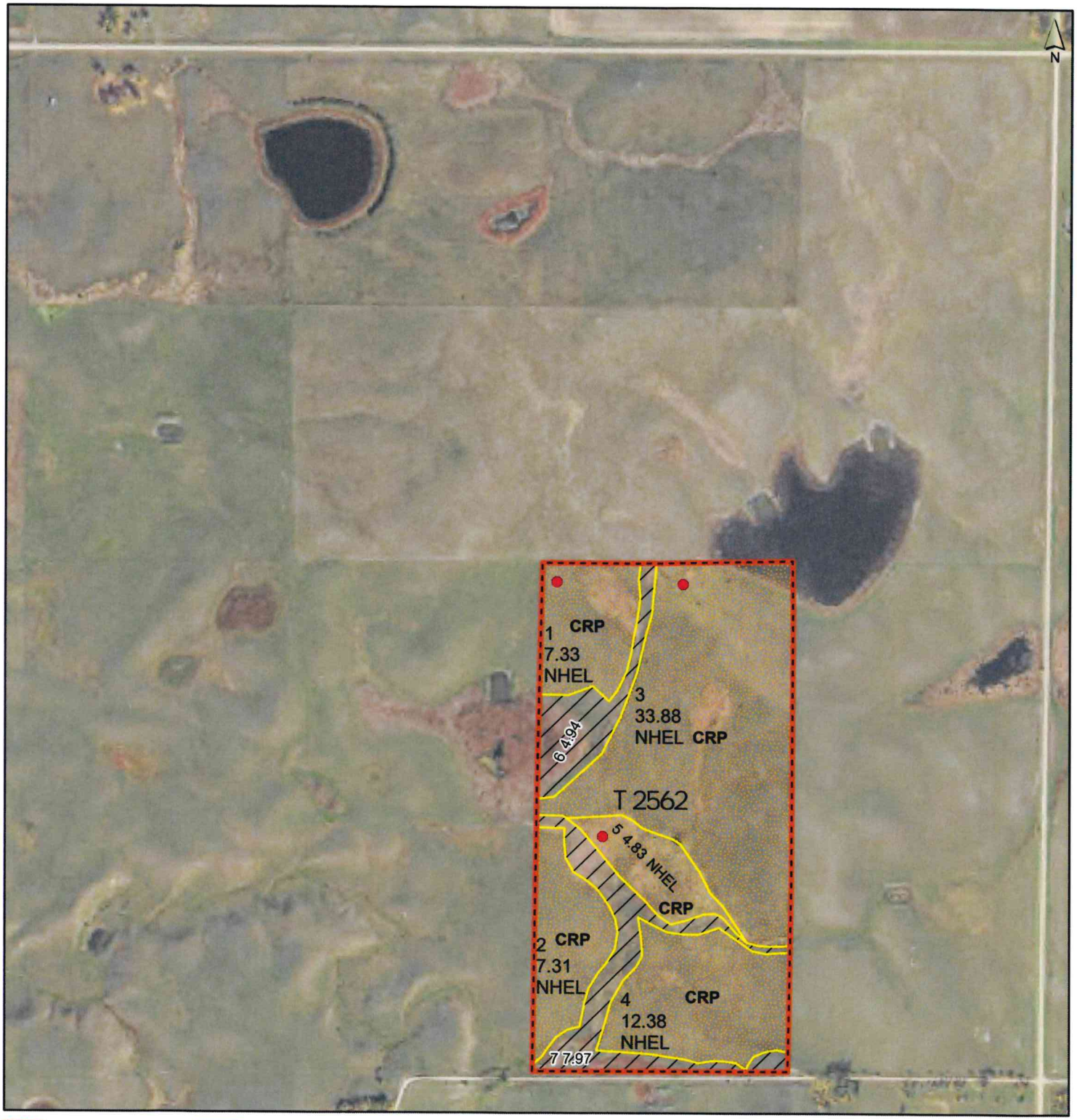

Tract Boundary
CRP
Noncropland
Cropland

Wetland Determination Identifiers
- Restricted Use
- Limited Restrictions
- Exempt from Conservation Compliance Provisions

2026 Program Year
Phy. County: Day
2023 imagery
S16 T124N R057W

0 340 680 Ft

United States Department of Agriculture (USDA) Farm Service Agency (FSA) maps are for FSA Program administration only. This map does not represent a legal survey or reflect actual ownership; rather it depicts the information provided directly from the producer and/or National Agricultural Imagery Program (NAIP) imagery. The producer accepts the data 'as is' and assumes all risks associated with its use. USDA-FSA assumes no responsibility for actual or consequential damage incurred as a result of any user's reliance on this data outside FSA Programs. Wetland identifiers do not represent the size, shape, or specific determination of the area. Refer to your original determination (CPA-026 and attached maps) for exact boundaries and determinations or contact USDA Natural Resources Conservation Service (NRCS). USDA is an equal opportunity provider, employer, and lender.

Map Created 04/27/2026

NOT TO SCALE

16

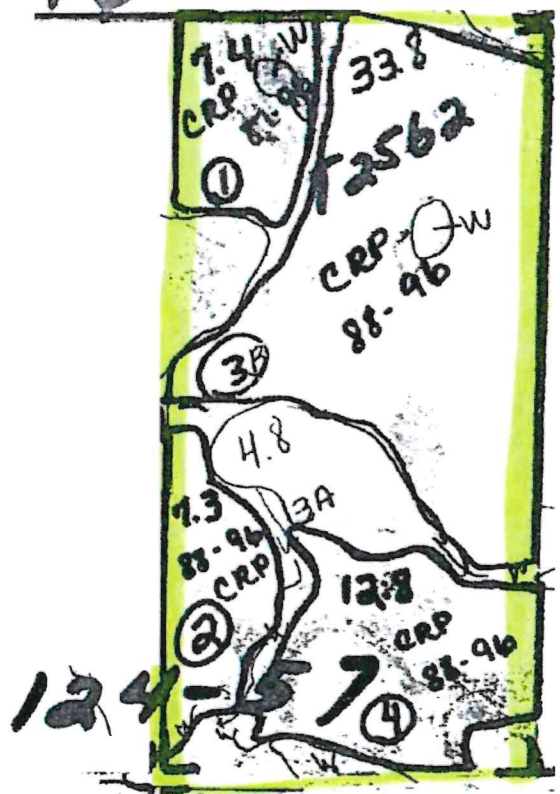

124-57

