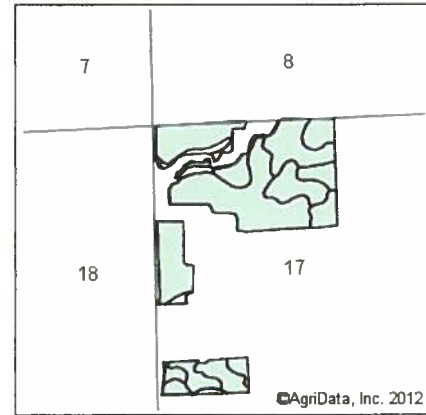
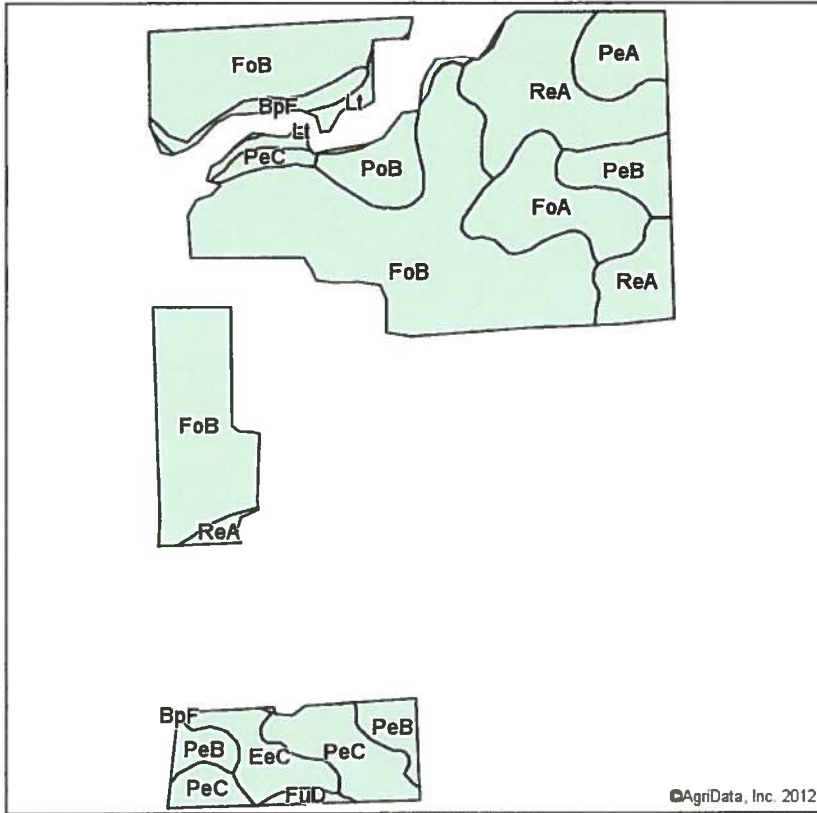


Soils Map



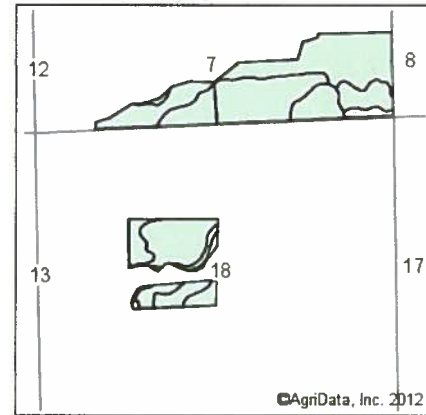
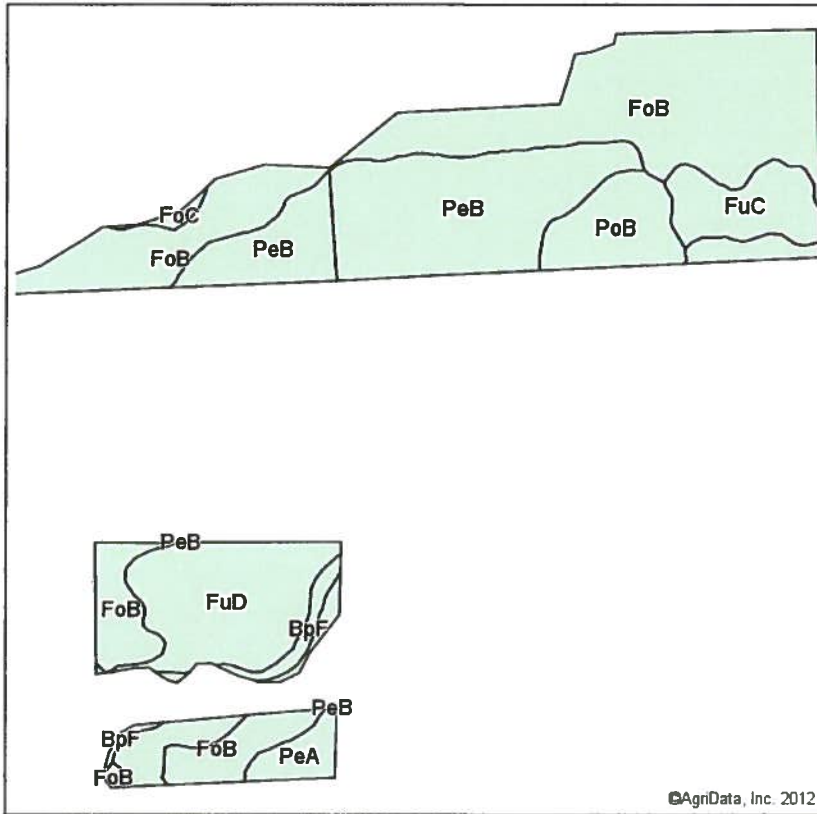
State: **South Dakota**
 County: **Roberts**
 Location: **17-125N-51W**
 Township: **Goodwill**
 Acres: **105.6**
 Date: **10/2/2012**

Field borders provided by Farm Service Agency as of 5/21/2008.
 Soils data provided by USDA and NRCS.



Code	Soil Description	Acres	Percent of field	Non-Irr Class	Productivity Index	Corn	Soybeans
FoB	Forman-Aastad loams, 2 to 6 percent slopes	51	48.3%	Ile	82	79	30
ReA	Renshaw loam, 0 to 3 percent slopes	15.7	14.9%	IIIs	42	28	11
PeC	Peever clay loam, 6 to 9 percent slopes	7.8	7.4%	IIle	56	53	20
FoA	Forman-Aastad loams, 0 to 2 percent slopes	7.7	7.3%	I	87	84	32
PeB	Peever clay loam, 2 to 6 percent slopes	7	6.6%	IIle	66	67	25
PeA	Peever clay loam, 0 to 2 percent slopes	4.2	4.0%	IIs	71	76	28
EeC	Eckman-Zell complex, 6 to 9 percent slopes	3.8	3.6%	IIle	67	65	24
PoB	Poinsett silt loam, 2 to 6 percent slopes	3.7	3.5%	Ile	86	86	32
BpF	Buse-Forman loams, 20 to 40 percent slopes	3.2	3.0%	VIIle	20	6	2
Lt	Lamoure silty clay loam, channeled	0.9	0.9%	VIw	35	35	11
FuD	Forman-Buse loams, 9 to 15 percent slopes, eroded	0.6	0.6%	Ve	49	41	15
Weighted Average					70.2	65.9	24.9

Soils Map



State: **South Dakota**
 County: **Roberts**
 Location: **18-125N-51W**
 Township: **Goodwill**
 Acres: **111.7**
 Date: **10/2/2012**

Field borders provided by Farm Service Agency as of 5/21/2008.
 Soils data provided by USDA and NRCS.

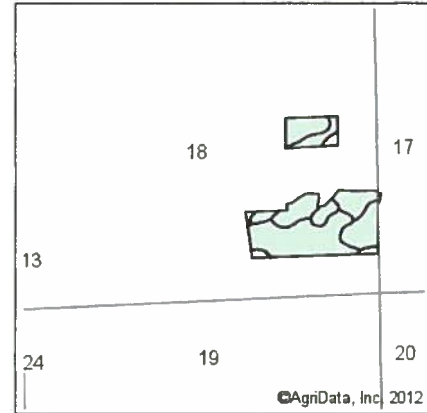
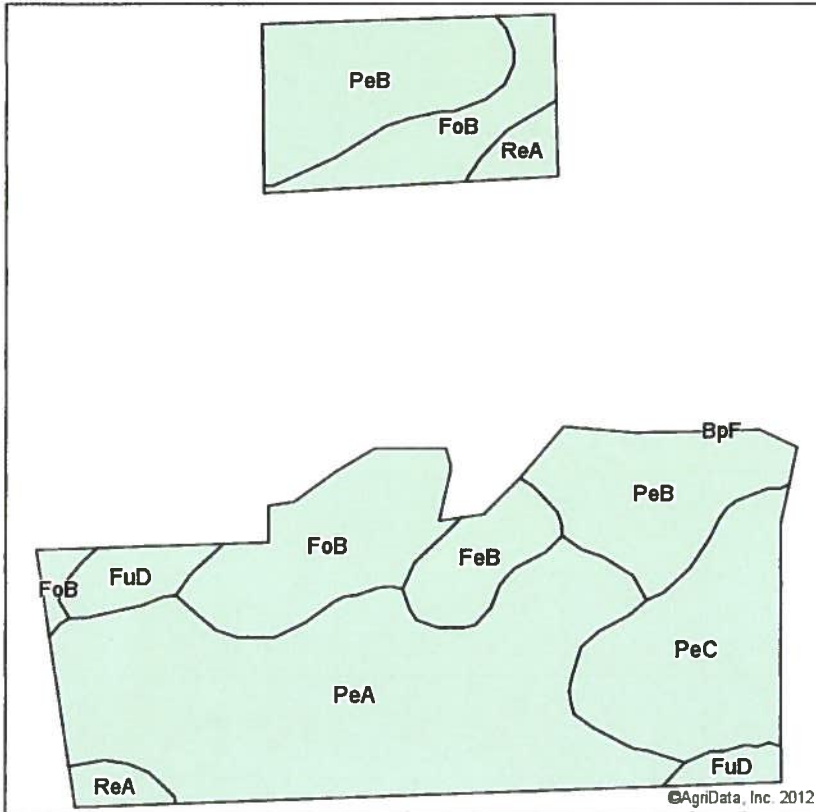


Maps provided by:

 ©AgriData, Inc 2012
 www.AgriDataInc.com

Code	Soil Description	Acres	Percent of field	Non-Irr Class	Productivity Index	Corn	Soybeans
FoB	Forman-Aastad loams, 2 to 6 percent slopes	48.3	43.3%	Ile	82	79	30
PeB	Peever clay loam, 2 to 6 percent slopes	26.8	24.0%	IIle	66	67	25
FuD	Forman-Buse loams, 9 to 15 percent slopes, eroded	14.2	12.7%	Ve	49	41	15
FuC	Forman-Buse loams, 6 to 9 percent slopes, eroded	9.5	8.5%	IIIle	63	58	21
PoB	Poinsett silt loam, 2 to 6 percent slopes	7	6.3%	Ile	86	86	32
PeA	Peever clay loam, 0 to 2 percent slopes	2.6	2.3%	IIs	71	76	28
BpF	Buse-Forman loams, 20 to 40 percent slopes	2	1.8%	VIIle	20	6	2
Lt	Lamoure silty clay loam, channeled	0.8	0.7%	VIw	35	35	11
FoC	Forman-Aastad loams, 6 to 9 percent slopes	0.5	0.5%	IIle	69	69	26
Weighted Average					70.9	68.3	25.6

Soils Map



State: **South Dakota**
 County: **Roberts**
 Location: **18-125N-51W**
 Township: **Goodwill**
 Acres: **44.4**
 Date: **10/2/2012**

Field borders provided by Farm Service Agency as of 5/21/2008.
 Soils data provided by USDA and NRCS.



Maps provided by:

 ©AgriData, Inc 2012
 www.AgriDataInc.com

Code	Soil Description	Acres	Percent of field	Non-Irr Class	Productivity Index	Corn	Soybeans
PeA	Peever clay loam, 0 to 2 percent slopes	16.7	37.7%	IIs	71	76	28
PeB	Peever clay loam, 2 to 6 percent slopes	9	20.2%	IIe	66	67	25
FoB	Forman-Aastad loams, 2 to 6 percent slopes	7.6	17.2%	Ile	82	79	30
PeC	Peever clay loam, 6 to 9 percent slopes	6	13.5%	IIe	56	53	20
FeB	Fordville-Renshaw loams, 3 to 6 percent slopes	2	4.5%	IIIs	49	40	15
FuD	Forman-Buse loams, 9 to 15 percent slopes, eroded	1.8	4.0%	Ve	49	41	15
ReA	Renshaw loam, 0 to 3 percent slopes	1.3	2.9%	IIIs	42	28	11
Weighted Average					67.1	67.2	25.1